

DIRECTIONS

From Des Moines International Airport (DSM) to Viking Pump
Approximate distance 130 miles / Time 2 hours 20 Minutes

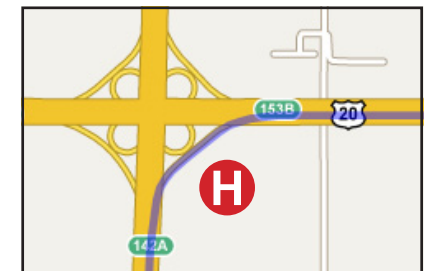
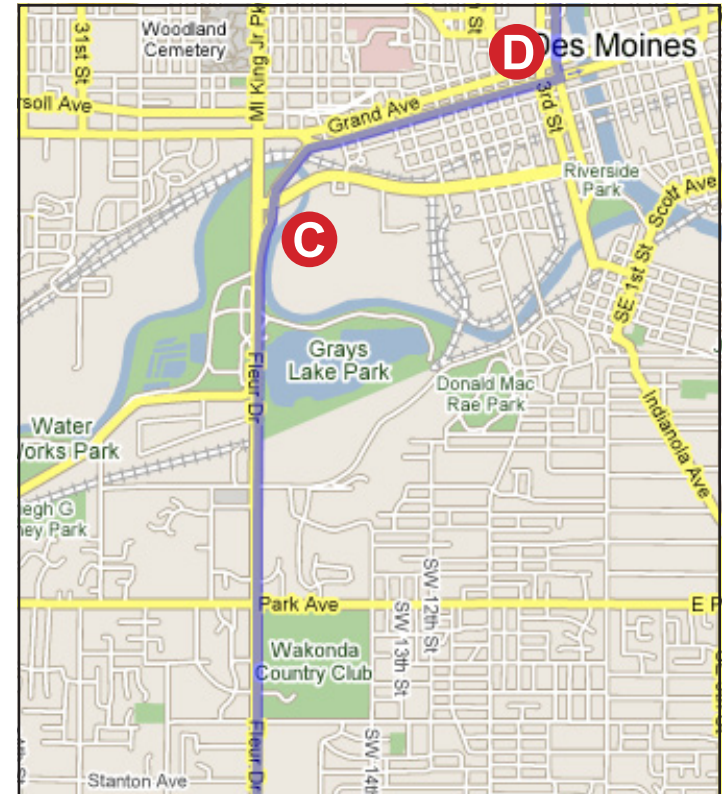
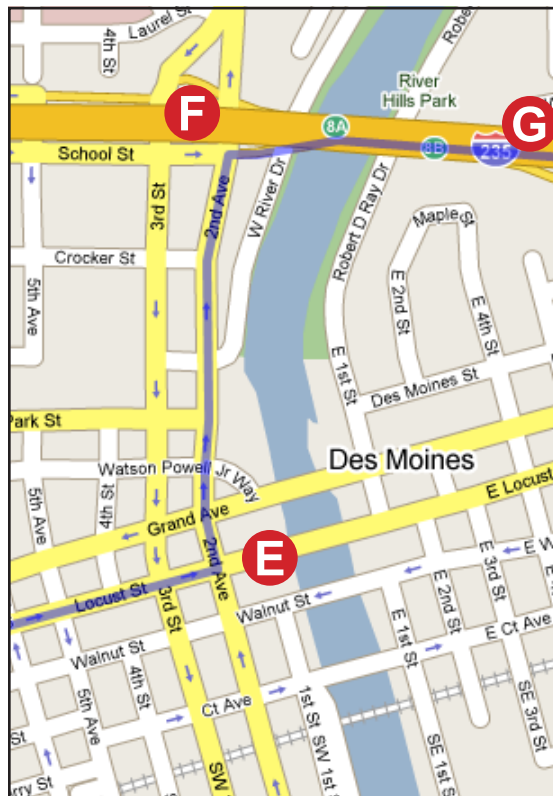
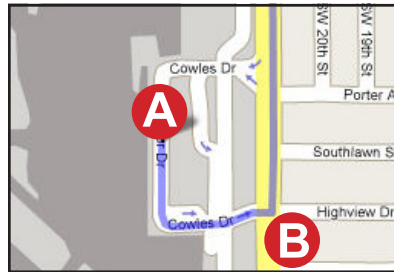
Viking Contacts:

Ashley Stoppel (319) 273-8426
Connie Luhning (319) 273-8166
Main number (319) 266-1741

Airport Information:

Des Moines Airport (DSM)
5800 Fleur Drive
Des Moines, Iowa 50321
Telephone: (515) 256-5100
Web Site: www.dsmairport.com

- A. Head South on Cowles Drive/Fleur Drive
(0.3 mile)
- B. Turn Left at Fleur Drive
(3.1 miles)
- C. Stay to Right to stay on Fleur Drive
(0.6 mile)
- D. Stay to Right, Fleur turns right into Locust Street
(1.1 miles)
- E. Turn Left at 2nd Avenue
(0.5 mile)
- F. Turn Right to merge onto I-235 E
(6.0 miles)
- G. Continue to follow I-235, it will merge into I-35 N
(55 miles)
- H. Take Exit 142A to merge onto US-20 E toward Waterloo
(59 miles)



(continued on other side)

DIRECTIONS

From Des Moines International Airport (DSM) to Viking Pump
Approximate distance 130 miles / Time 2 hours 20 Minutes

Viking Contacts:

Ashley Stoppel (319) 273-8426
Connie Luhning (319) 273-8166
Main number (319) 266-1741

- I. Take exit 225 for IA-58 N/IA-27 N toward Airport/Cedar Falls
(0.4 mile)
- J. Turn left at Butterfield Rd/IA-27/IA-58,
Continue to follow IA-27/IA-58
(4.1 miles)
- K. Take the 18th St exit toward Waterloo Rd.,
continue straight
(0.4 miles)
- L. Turn left at Waterloo Rd
(0.4 miles)
- M. Turn right at State St
(0.5 miles)
- N. Arrive at Viking Pump, 406 State Street,
Cedar Falls

