

DIRECTIONS

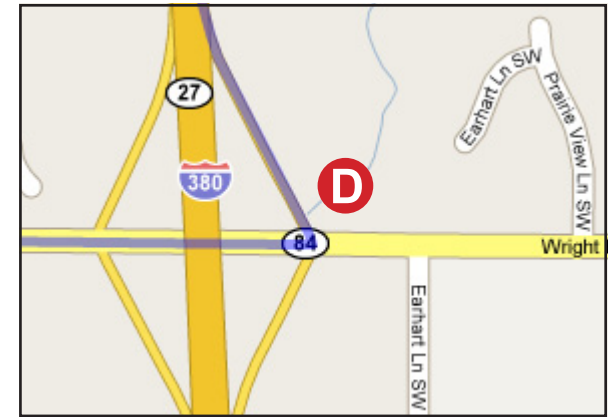
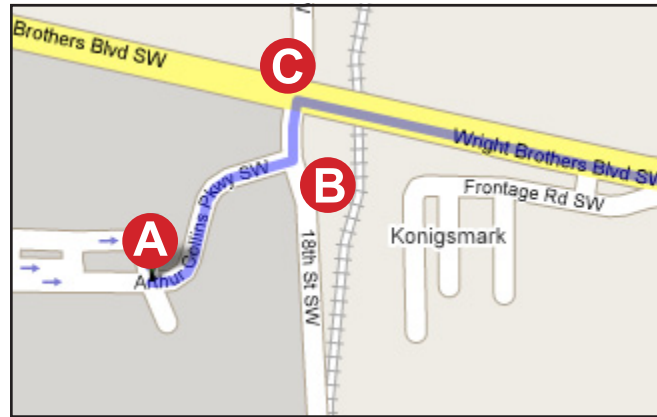
From Cedar Rapids Airport (CID) to Viking Pump
Approximate distance 70.3 miles / Time 1 hour 15 Minutes

Viking Contacts:

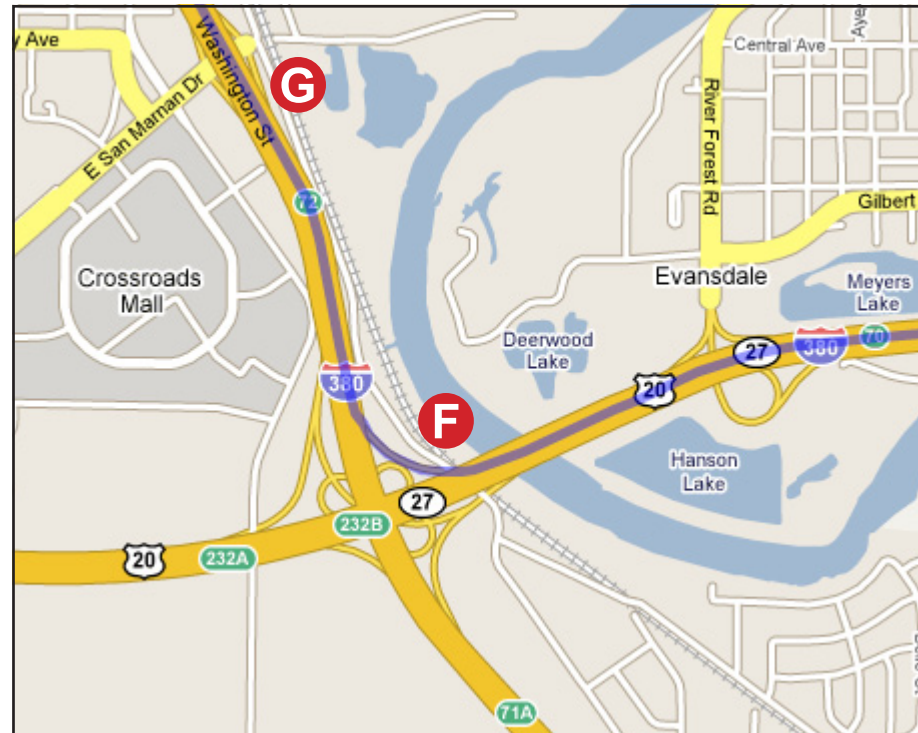
Ashley Stoppel (319) 273-8426
Connie Luhning (319) 273-8166
Main number (319) 266-1741

Airport Information:

Eastern Iowa Airport (CID)
2121 Arthur Collins Parkway SW
Cedar Rapids, IA 52404
Telephone: (319) 362-8336
Web Site: www.craairport.org



- A. Exit airport on Arthur Collins Parkway SW toward 18th Street SW
(0.3 mile)
- B. Turn Left at 18th Street SW
(344 feet)
- C. Turn Right at Wright Brothers Boulevard SW
(1.4 miles)
- D. Turn Left to merge onto I-380 N (also called IA-27 N, or US-218 N) Continue to follow I-380 N
(50.9 miles)
- E. Get into the Right hand lane to take the exit onto I-380 N/US-20 W
(6.4 miles)
- F. Get into the right hand lane to take the exit onto I-380 N/US-218 N going into Waterloo toward Airport/Waterloo
(0.9 mile)
- G. Continue on US-218 N
(8.5 mile)



(continued on other side)



406 State Street
Cedar Falls, IA 50613
Telephone: (319) 266-1741
Web : www.vikingpump.com

DIRECTIONS

From Cedar Rapids Airport (CID) to Viking Pump
Approximate distance 70.3 miles / Time 1 hour 15 Minutes

Viking Contacts:

Ashley Stoppel (319) 273-8426
Connie Luhning (319) 273-8166
Main number (319) 266-1741

H. Continue on US-218 / IA-57 W/First Street
to Main Street
(0.8 mile)

I. Turn Left at Main Street
(0.3 mile)

J. Turn Left at E 5th Street
(335 feet)

K. Turn Left at State Street
(308 feet)

L. Arrive at Viking Pump
406 State Street, Cedar Falls, IA

